

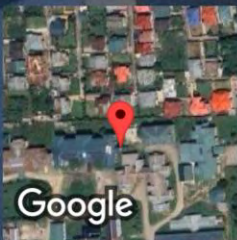
# Coagulation analyser(Mispa Clog)



**Erba chem7  
biochemistry  
analyser**

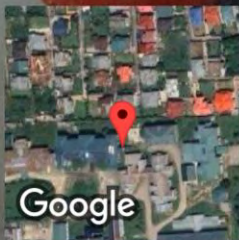


GPS Map Camera



Srinagar, null, null  
4RMM+PXC, Hazaratbal, Srinagar, 190006  
Lat 34.134475°  
Long 74.834561°  
13/08/24 04:11 PM GMT +05:30

# Centrifuge



Srinagar, null, null  
4RMM+PXC, Hazratbal, Srinagar, 190006  
Lat 34.134474°  
Long 74.834559°  
13/08/24 04:10 PM GMT +05:30

GPS Map Camera

# pH meter



GPS Map Camera



Srinagar, null, null  
4RMM+PXC, Hazaratbal, Srinagar, 190006  
Lat 34.134485°  
Long 74.834596°  
13/08/24 04:18 PM GMT +05:30

# UV-Visible Spectrophotometer



GPS Map Camera



Srinagar, null, null  
4RMM+PXC, Hazaratbal, Srinagar, 190006  
Lat 34.134549°  
Long 74.835076°  
13/08/24 04:00 PM GMT +05:30

# Spectrophotometer



GPS Map Camera

Google


Srinagar, null, null  
4RMM+PXC, Hazaratbal, Srinagar, 190006  
Lat 34.134508°  
Long 74.835063°  
13/08/24 03:57 PM GMT +05:30

# Sonicator



# PCR



 GPS Map Camera




Srinagar, null, null  
4RMP+P44, Hazaratbal, Srinagar, 190006  
Lat 34.13449°  
Long 74.835287°  
13/08/24 04:03 PM GMT +05:30



# TLC UV cabinet



 GPS Map Camera



Srinagar, null, null  
4RMP+P44, Hazaratbal, Srinagar, 190006  
Lat 34.134452°  
Long 74.835207°  
13/08/24 03:56 PM GMT +05:30

# Western blot



GPS Map




Srinagar, null, null  
4RMM+PXC, Hazaratbal, Srinagar, 190006  
Lat 34.134502°  
Long 74.83505°  
13/08/24 04:05 PM GMT +05:30

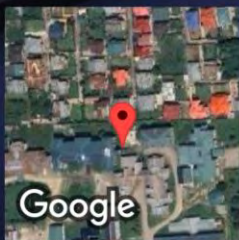
# Fluorescence Spectrophotometer



**Multiskan FC  
Microplate Photometer**



 GPS Map Camera



Srinagar, null, null  
4RMM+PXC, Hazaratbal, Srinagar, 190006  
Lat 34.13449°  
Long 74.834594°  
13/08/24 04:09 PM GMT +05:30

# Ion exchanger




Srinagar, null, null  
4RMM+PXC, Hazaratbal, Srinagar, 190006  
Lat 34.134554°  
Long 74.835069°  
13/08/24 03:59 PM GMT +05:30

GPS Map Camera

# Spectrophotometer

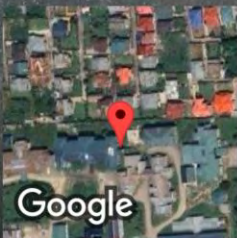


 GPS Map Camera




Srinagar, null, null  
4RMM+PXC, Hazaratbal, Srinagar, 190006  
Lat 34.134508°  
Long 74.835064°  
13/08/24 03:58 PM GMT +05:30

# Erba chem7 biochemistry analyser



Srinagar, null, null  
4RMM+PXC, Hazaratbal, Srinagar, 190006  
Lat 34.134487°  
Long 74.834541°  
13/08/24 04:11 PM GMT +05:30

 GPS Map Camera

**Multiskan FC  
Microplate Photometer**





# Wondfo Finecare FIAa Meter Immune Analyser



Srinagar, null, null  
4RMM+PXC, Hazaratbal, Srinagar, 190006  
Lat 34.134473°  
Long 74.834533°  
13/08/24 04:12 PM GMT +05:30

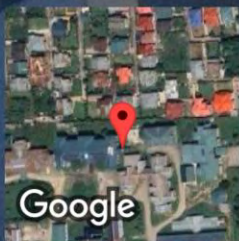
# TLC UV cabinet



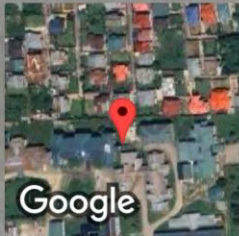
**Erba chem7  
biochemistry  
analyser**



 GPS Map Camera



Srinagar, null, null  
4RMM+PXC, Hazratbal, Srinagar, 190006  
Lat 34.134475°  
Long 74.834561°  
13/08/24 04:11 PM GMT +05:30

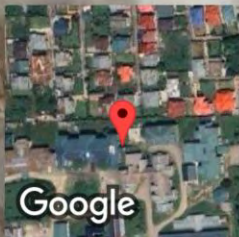


Google

GPS Map Camera

Srinagar, null, null  
4RMM+PXC, Hazaratbal, Srinagar, 190006  
Lat 34.134484°  
Long 74.834596°  
13/08/24 04:15 PM GMT +05:30

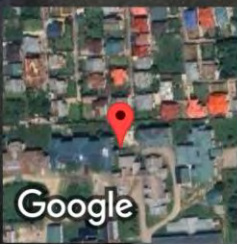
# Wondfo Finecare FIAa Meter Immune Analyser




 GPS Map Camera

Srinagar, null, null  
4RMM+PXC, Hazaratbal, Srinagar, 190006  
Lat 34.134482°  
Long 74.834545°  
13/08/24 04:12 PM GMT +05:30

# Mispa Clog Coagulogram Analyser



Srinagar, null, null  
4RMM+PXC, Hazaratbal, Srinagar, 190006  
Lat 34.134484°  
Long 74.834596°  
13/08/24 04:15 PM GMT +05:30

 GPS Map Camera

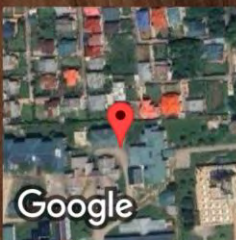
# Magnetic stirrer



# SDS-PAGE 4- Gel System BIO-RAD



GPS Map Camera



Srinagar, null, null  
4RMM+PXC, Hazaratbal, Srinagar, 190006  
Lat 34.134495°  
Long 74.835071°  
13/08/24 04:05 PM GMT +05:30



# Distillation Apparatus



GPS Map Camera



Srinagar, null, null  
4RMP+P44, Hazaratbal, Srinagar, 190006  
Lat 34.134494°  
Long 74.835191°  
13/08/24 04:21 PM GMT +05:30

**SYSMEX  
haematology  
analyser**



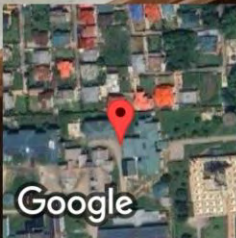
Srinagar, null, null  
4RMM+PXC, Hazaratbal, Srinagar, 190006  
Lat 34.134434°  
Long 74.835106°  
13/08/24 03:53 PM GMT +05:30

 GPS Map Camera

# RT-PCR



GPS Map Camera



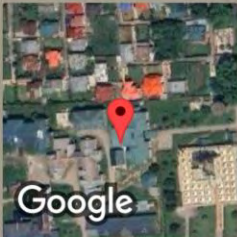
Srinagar, null, null  
4RMM+PXC, Hazaratbal, Srinagar, 190006  
Lat 34.13445°  
Long 74.835131°  
13/08/24 03:46 PM GMT +05:30

**SYSMEX  
haematology  
analyser**




Srinagar, null, null  
4RMP+P44, Hazaratbal, Srinagar, 190006  
Lat 34.134448°  
Long 74.835205°  
13/08/24 03:54 PM GMT +05:30

# Incubator



Srinagar, null, null  
4RMP+P44, Hazaratbal, Srinagar, 190006  
Lat 34.13437°  
Long 74.835252°  
13/08/24 03:41 PM GMT +05:30

 GPS Map Camera

# -80 FRIDGE



Rack Allocation (-80 °C)  
Rack 1 (Top) Dr. Fouzia Rashid  
Rack 2 Dr. Showkat A. Ganie  
Rack 3 Dr. Syed H Mir / Dr. Wajid Bhar  
Rack 4 Dr. Tanveer A. Dar

*Please Don't  
Change The  
Temperature.*

*Don't Keep It  
On Backup.*

Checking Temperature for 30 °C  
20/08/24 1:00 pm  
20/08/24 2:00 pm  
20/08/24 3:00 pm

Dr. Fouzia Rashid  
Dr. Showkat A. Ganie  
Dr. Syed H Mir  
Dr. Wajid Bhar  
Dr. Tanveer A. Dar



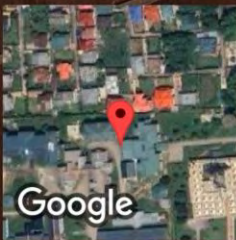
Srinagar, null, null  
4RMP+P44, Hazaratbal, Srinagar, 190006  
Lat 34.134419°  
Long 74.835227°  
13/08/24 03:43 PM GMT +05:30

GPS Map Camera

# Thermo Scientific Centrifuge

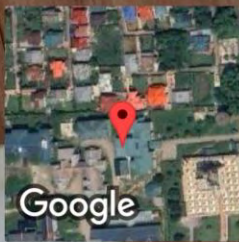


GPS Map Camera



Srinagar, null, null  
4RMP+P44, Hazaratbal, Srinagar, 190006  
Lat 34.134452°  
Long 74.835142°  
13/08/24 03:44 PM GMT +05:30

# Distillation Apparatus



Google

GPS Map Camera

Srinagar, null, null  
4RMP+P44, Hazaratbal, Srinagar, 190006  
Lat 34.134429°  
Long 74.835224°  
13/08/24 03:51 PM GMT +05:30



# Gel-Doc Imaging System



Srinagar, null, null  
4RMP+P44, Hazaratbal, Srinagar, 190006  
Lat 34.134407°  
Long 74.835232°  
13/08/24 03:50 PM GMT +05:30

